


IMAGEABILITY OF CITIES

A study of maintaining the balance between the preservation of imageability and culture change with special reference to down town of Colombo




The Dissertation presented to the Faculty of Architecture of the university of Moratuwa Sir Lanka for the Part of the Final Examination in M Sc Architecture

72 "02"
72.025

UM Thesis coll.

University of Moratuwa



78154

78154

Hasamali Alahakoon
April 2002

78154



CONTENTS

ACKNOWLEDGEMENT

LIST OF FIGURES

INTRODUCTION

i-vi

CHAPTER ONE

1. SEARCHING FOR A DEFINITION OF IMAGEABILITY

1.1	Image	1
1.1-	(i) Introduction to the image	1
1 - 1	(ii) Individual image :	3
1 - 1	(iii) Public Image :	3
1 - 1	(iv) Nature of the image:	4
1 - 1	(v) Building the image	5
1.2	Imageability of an environment	7
1.3	Parameters of the imageability	8
1.4	Definition of imageability in broader sense	11
1.5	Imageability of a place	13
1.5 -	(1) Place and the determinates of the imageability of a place	13
5.1	Structure	15
5.2	Meaning	18
5.3	Identity	19

CHAPTER TWO

IMAGEABILITY OF A CITY AND ITS IMAGEABLE ORGANIZATION

2.1	The city	22
2.2	Imageable organization of the city	24
2.2 - (i)	Structure of a city	25

Physical structure	
(a) Natural organization	26
(b) Man made organization	29
Non physical organization	32
2.2 (ii) meanings	
Cultural and social aspect	37
Historical aspects :	39
2.2 (iii) Identity	40

CHAPTER THREE

ESTABLISHMENT OF THE CITY IMAGE / IMAGEABILITY OF THE CITIES THROUGH MAINTAINING AN EQUILIBRIUM BETWEEN PRESERVATION AND NEW GROWTH

3.1 Changing as a natural phenomena	51
3.2 Establishment of the image	52
3.3 Balancing the conflicts	54
3.4 Towards a more culture supportive preservation method.	57
3.4 - (i) Theoretical basis	57
3.4 - (ii) Method of examination	59
3.4 - (iii) Data Analysis	62

CHAPTER FOUR

PRESERVATION OF IMAGEABILITY IN SRI LANKAN TOWNS , SPECIAL REFERENCE TO THE DOWN TOWN OF COLOMBO

4.1 Basis for selection	63
4.2 Basis of Examination	65
4.3 Data and findings	66
4.3 (i) summery of the literature and reconnaissance survey	67

(a).	Historical perspective of Colombo	67
(b).	Physical and social configuration of the area	73
	Slave Island	73
	Fort	76
	Pettah :	80
	Kochchikade	83
	Hultsdorf	86
4.3.(ii)	summery of the cognilive images of the people in the selected area	89
	Slave Island :	89
	Fort	92
	Pettah :	95
	Kochchikade	98
	Hultsdorf ;	101
4.4	Shared core – characteristics of towns imageability	
	Slave Island :	103
	Fort	107
	Pettah :	110
	Kochchikade	113
	Hultsdorf ;	116

CONCLUSION	119
APPENDIX	



Acknowledgement

My sincere gratitude goes to each and every person for their involvement to make this dissertation a reality.

Lecturer Ravin Gunaratne for who understand my weaknesses and abilities , and gave necessary guidance and encouragement.


Architect Kapila de Silva for devoting his valuable time , in guiding me on correct time.

Aeroshana ayya, Miyuru malli, Nuvan, Kalhara, Mohomad, Deepthi, Charuni And Sammani for helping me in many ways



Vanshika akka, Kalyana ayya and family for always giving me a homely feeling specially in my troublesome situations.

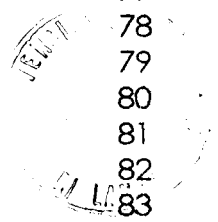
Finally my heart full gratitude to my parents, brother and my Sumum ayya for every thing.



List of figures

Page No.

01	Prathibimba and prathirupa	01
02	What we see & what we know	02
03	Aborigines landscape	08
04	Chales bridge at praghe	10
05	Imageability changes with the time	11
06	Imageability of a Bo tree	11
07	Image of a European lady	12
08	Indian narrow street	12
09	The infinite extension	14
10	The image of a gypsy camp	15
11	Centre	16
12	Enclosure	17
13	Natural and man made place	19
14	Hindu kush mountans	21
15	The city	22
16	There is more than physical appearance	22
17	Manifestation in natural place	28
18	Capitoline square	30
19	Spanish steps	31
20	Natural events that giving character to the place	33
21	Two side walks	34
22	Enjoying the creaking sound	36
23	The wailing wall of Jerusalem	38
24	A dense clustered stone house on a rock	41
25	Strong natural places....	43
26	Moscow	44
27	Man made organization	45
28	Dubrovnik	46
29	A market city	47
30	Jerusalem	48
31	Islamic city	49
32	Modern loss space	52
34	selected domains	64
35	map of Colombo	68
36	Map of Colombo 1732	70
37	Map of Colombo 1907	71
38	Fort & pettah	72
38	two significant places	73
40.	Map of Slave island.	74
41	Spatial configuration	75
42.	map of fort	77
43	York street	78
44	Physical configuration	79
45	Map of pettah	80
46	Low scale trading	81
47	Physical configuration of pettah	82
48	map of kochchikade	83



49	General pattern	84
50	Sea beach road	85
51	Residential alley	86
52	Map of Hultsdorf	87
53	Spatial configuration Hults dorf	88
54	Refined Image one of slave island	89
55	Child's image	90
56	Refined image three	91
57	Refined image of Fort	92
58	Refined image two	93
59	A more detailed image	94
60	Image one pettah	95
61	Main transport centre	95
62	Refined image ; junction as a significant place	96
63	Image of dense cross streets	97
64	Refined image one	98
65	Image of an individuals	99
66	Refined image three	100
67	Character of Hultsdorf	101
67	symbolic and activity centers of slave island	104
68	Hindu Kovil at Kew Road	104
69	Identified core and peripheral elements of Slave island	105
71	Core characters of Fort	107
72	Identified core and peripheral elements of Fort	109
73	Character of cross streets <small>wa, Sri Lanka</small>	110
74	Significant places of pettah <small>Historic Sites & Discretions</small>	111
75	Identified core and peripheral elements of pettah	112
76	Significance if Kochchikade	114
77	Identified core and peripheral elements of Kochchikade	115
78	Shared characters of Hultsdorf	116
79	identified core and peripheral elements of Hultsdorf	117
80	Identified common Imageable structure	125
81	Revitalization Proposal	126